

Site Boundary

5 km Buffer of Site Boundary

0500100020002000

Meters

N

SCALE: See Scale Bar

SIZE: A3

PROJECT: 0733745

DATE: 13/03/2025

VERSION: A01

DRAWN: RW

CHECKED: CM

APPROVED: RO

Springfield Solar Farm and BESS

EIA Report

Figure 13.1

Socio-economics, Land Use, Tourism and Recreation Study Area

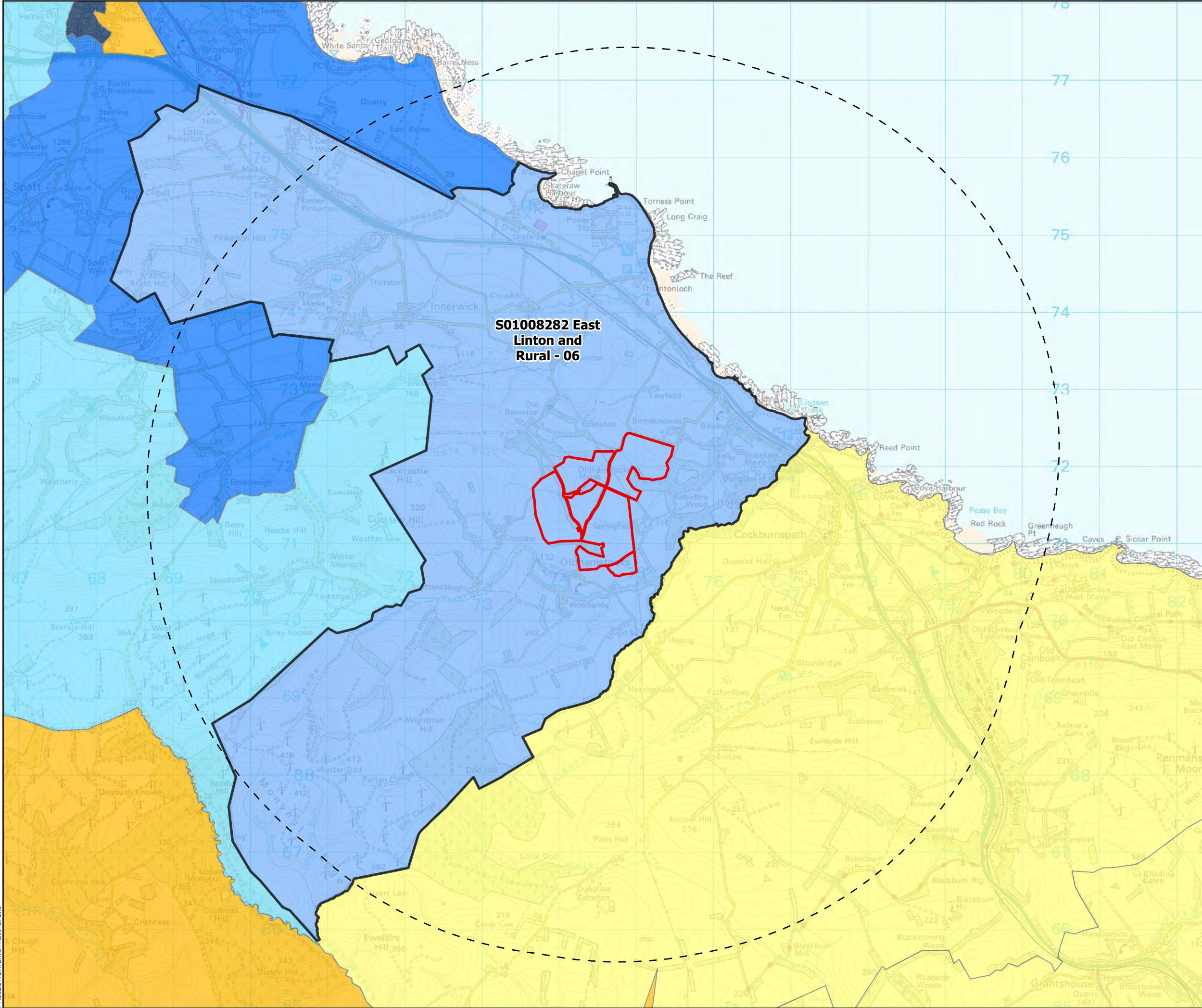
ERM

voltalia

PROJECTION: British National Grid

Contains OS data © Crown copyright 0000848182 2025

Path: \\UKSPRDGISFS01\Data\ArcGIS\Projects\0733745 - Springfield\MAPS\0733745 - Springfield - Socio-economics.aprx\0733784 - Springfield - SocioEc - Figure 13.1 - Socio-economics, Land Use, Tourism and Recreation Study Area - A01



Site Boundary

5 km Buffer of Site Boundary

Scottish Index of Multiple Deprivation

Decile

1 (most deprived)

2

3

4

5

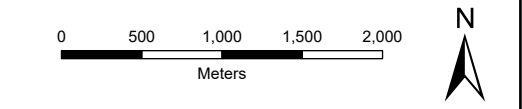
6

7

8

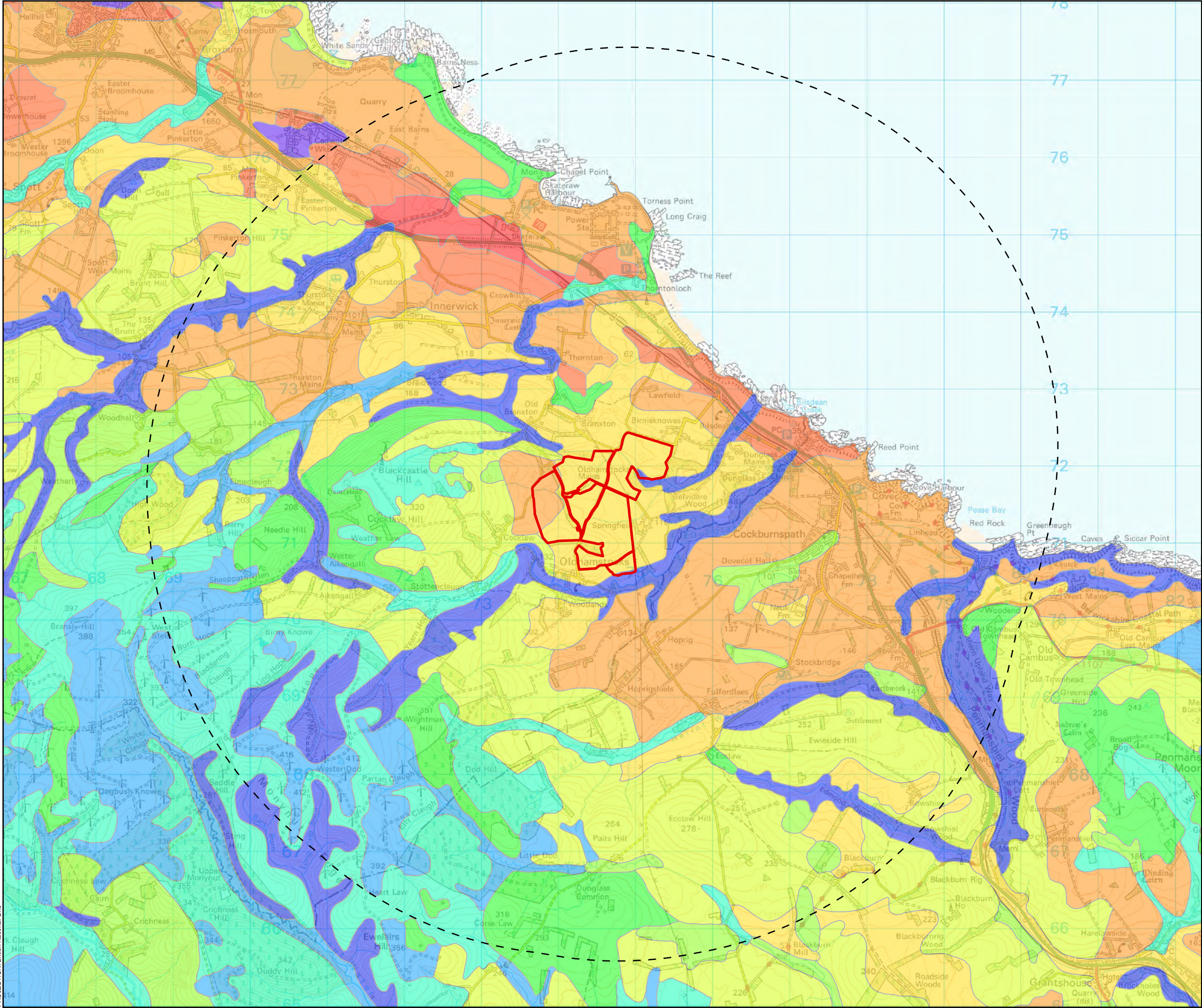
9

10 (least deprived)



SCALE: See Scale Bar	VERSION: A01
SIZE: A3	DRAWN: RW
PROJECT: 0733745	CHECKED: CM
DATE: 13/03/2025	APPROVED: RO

Springfield Solar Farm and BESS
EIA Report
Figure 13.2
Index of Multiple Deprivation



Site Boundary

5 km Buffer of Site Boundary

Land Capability for Agriculture Code

1

2

3.1

3.2

4.1

4.2

5.1

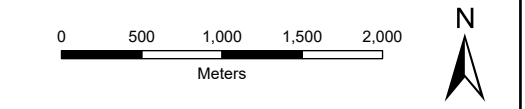
5.2

5.3

6.1

888

999



SCALE: See Scale Bar	VERSION: A01
SIZE: A3	DRAWN: RW
PROJECT: 0733745	CHECKED: CM
DATE: 22/05/2025	APPROVED: RO

Springfield Solar Farm and BESS
EIA Report
Figure 13.3
Land Capability for Agriculture



Site Boundary

5 km Buffer of Site Boundary

Core Path

0500100015002000

Meters

N

SCALE: See Scale Bar

VERSION: A01

SIZE: A3

DRAWN: RW

PROJECT: 0733745

CHECKED: CM

DATE: 13/03/2025

APPROVED: RO

Springfield Solar Farm and BESS

EIA Report

Figure 13.4

Core Path Network

ERM

voltalia

PROJECTION: British National Grid

Contains public sector information licensed under the Open Government Licence v3.0. Contains Scottish Government & Ordnance Survey data, Contains OS data © Crown copyright 0000848182 2025

Path: \\UKSPRDGISF01\Data\Arcus\Projects\0733745 - Springfield\MAPS\0733745 - Springfield - Socio-economics.aprx\0733784 - Springfield - SocioEc - Figure 13.4 - Core Path Network - A01