



# SPRINGFIELD FARM

## Viewpoint 1 Local Road between A1 and Oldhamstocks

**Existing View**  
This view looks out from a bend in the road adjacent to the Application Site as it drops into a small valley, and southward views across this valley open up. The immediate context is one of agricultural fields divided by hedgerows and woodland blocks, crossed by a nearby line of pylons passing through the valley. The two turbines at Kinegar Wind Farm are seen above woodland to the southeast with further turbines scattered along the skylines from southeast round to southwest and communications masts to the west.

**Predicted Changes to Views**  
During early operation there would be close proximity views of the Proposed Development extending up the open areas of rising ground from the southwest round to the east. The proposed BESS and substation would be seen immediately across the valley to the south, under the pylons, with solar panels wrapping round beyond. Views to hills and the skylines they form would be maintained looking east and southwest while solar panels would form the skyline in the central part of the view. Once mitigation planting matures, the roadside hedgerow would enclose the view and largely screen the solar farm infrastructure to the east and southeast (including most of the substation and BESS), although panels extending up the hillside would remain visible looking along the road.

90° baseline panorama, photomontage or cumulative wireline



Drawing No:	Drawn By:	QA:	Date:
ABS-0035-VP1	ME	MF	2025-05-28
Scale:	Drawing Size:	Revision:	
1:15,000	A3	00	

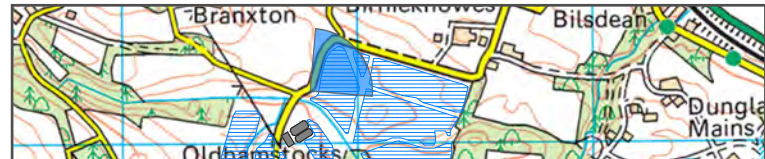
Coordinate System: OSGB36 / British National Grid





Baseline Photograph

View flat at a comfortable arm's length



OS Reference:	374795.31 672210.411
Eye Level:	105.117 m AOD
Direction of View:	50°
Distance to Development:	6.025 m

Horizontal field of view:	90° (cylindrical projection)
Principal Distance:	812.5mm
Paper Size:	841 x 297 mm
Correct printed image size:	820 x 260 mm

Camera:	SONY ILCE-7M4
Lens:	50mm
Camera Height:	1.5m AGL
Date and Time:	25/02/2025 19:19

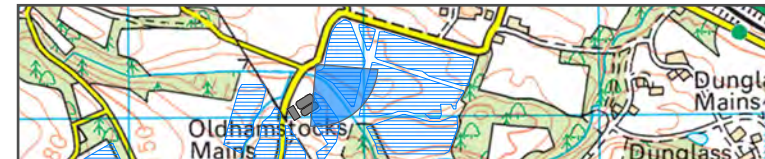
Viewpoint 1: Local Road between A1 and Oldhamstocks





Baseline Photograph

View flat at a comfortable arm's length



OS Reference: 374795.31 672210.411  
Eye Level: 105.117 m AOD  
Direction of View: 140°  
Distance to Development: 6.025 m

Horizontal field of view: 90° (cylindrical projection)  
Principal Distance: 812.5mm  
Paper Size: 841 x 297 mm  
Correct printed image size: 820 x 260 mm

Camera: SONY ILCE-7M4  
Lens: 50mm  
Camera Height: 1.5m AGL  
Date and Time: 25/02/2025 19:19

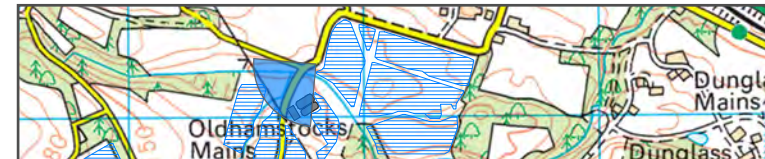
Viewpoint 1: Local Road between A1 and Oldhamstocks





Baseline Photograph

View flat at a comfortable arm's length



OS Reference: 374795.31 672210.411  
Eye Level: 105.117 m AOD  
Direction of View: 230°  
Distance to Development: 6.025 m

Horizontal field of view: 90° (cylindrical projection)  
Principal Distance: 812.5mm  
Paper Size: 841 x 297 mm  
Correct printed image size: 820 x 260 mm

Camera: SONY ILCE-7M4  
Lens: 50mm  
Camera Height: 1.5m AGL  
Date and Time: 25/02/2025 19:19

Viewpoint 1: Local Road between A1 and Oldhamstocks