



SPRINGFIELD FARM

Viewpoint 9 North of Oldhamstocks

Existing View
This view looks out from a field gate on the minor road just north of Oldhamstocks. To the east and south, farmland interspersed with woodlands, forestry and tree belts are seen extending across the undulating hills that drop away towards the coast, with the sea seen in the distance to the east. Pylons cross nearby fields in front of this and are seen extending away across the hills to the south which are scattered with numerous wind farms at a range of distances. To the north and west, roadside hedgerows and nearby rising ground, along with plantation woodland beyond the field northeast of the road, contain views in this direction.

Predicted Changes to Views
The Proposed Development would be entirely screened from view by nearby terrain and the plantation woodland to the northeast. If the woodland (not controlled by the Applicant) were felled during early operation then a small area of solar panels would be seen over a short section of skyline in this direction, although once proposed mitigation planting matures then these would be largely screened beyond a hedgerow.

90° baseline panorama, photomontage or cumulative wireline



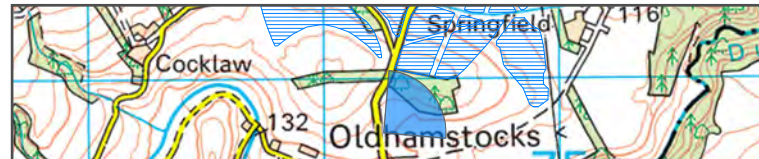
Drawing No:	Drawn By:	QA:	Date:
ABS-0035-VP9	ME	MF	2025-05-28
Scale:	Drawing Size:	Revision:	
1:15,000	A3	00	

Coordinate System: OSGB36 / British National Grid



Baseline Photograph

View flat at a comfortable arm's length




OS Reference:	374250.563 670766.851
Eye Level:	152.78 m AOD
Direction of View:	50°
Distance to Development:	269.706 m

Horizontal field of view:	90° (cylindrical projection)
Principal Distance:	812.5mm
Paper Size:	841 x 297 mm
Correct printed image size:	820 x 260 mm

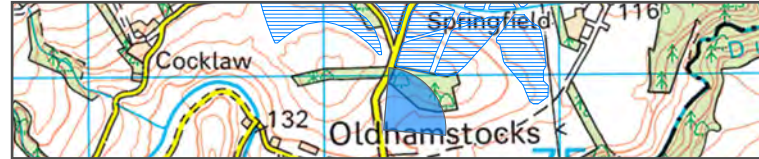
Camera:	SONY ILCE-7M4
Lens:	50mm
Camera Height:	1.5m AGL
Date and Time:	25/02/2025 15:25

Viewpoint 9: North of Oldhamstocks



Wireline Drawing

View flat at a comfortable arm's length



OS Reference:	374250.563 670766.851
Eye Level:	152.78 m AOD
Direction of View:	50°
Distance to Development:	269.706 m

Horizontal field of view:	90° (cylindrical projection)
Principal Distance:	812.5mm
Paper Size:	841 x 297 mm
Correct printed image size:	820 x 260 mm

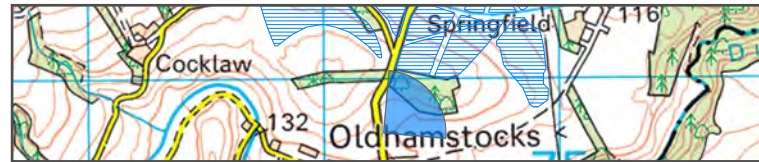
Camera:	SONY ILCE-7M4
Lens:	50mm
Camera Height:	1.5m AGL
Date and Time:	25/02/2025 15:25

Viewpoint 9: North of Oldhamstocks



Photomontage - Year 1

View flat at a comfortable arm's length



OS Reference:	374250.563 670766.851
Eye Level:	152.78 m AOD
Direction of View:	50°
Distance to Development:	269.706 m

Horizontal field of view:	90° (cylindrical projection)
Principal Distance:	812.5mm
Paper Size:	841 x 297 mm
Correct printed image size:	820 x 260 mm

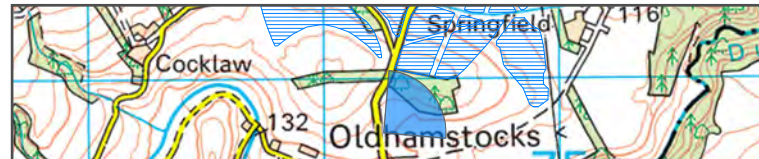
Camera:	SONY ILCE-7M4
Lens:	50mm
Camera Height:	1.5m AGL
Date and Time:	25/02/2025 15:25

Viewpoint 9: North of Oldhamstocks



Photomontage - Year 10

View flat at a comfortable arm's length



OS Reference:	374250.563 670766.851
Eye Level:	152.78 m AOD
Direction of View:	50°
Distance to Development:	269.706 m

Horizontal field of view:	90° (cylindrical projection)
Principal Distance:	812.5mm
Paper Size:	841 x 297 mm
Correct printed image size:	820 x 260 mm

Camera:	SONY ILCE-7M4
Lens:	50mm
Camera Height:	1.5m AGL
Date and Time:	25/02/2025 15:25

Viewpoint 9: North of Oldhamstocks